



## **APPENDIX H**

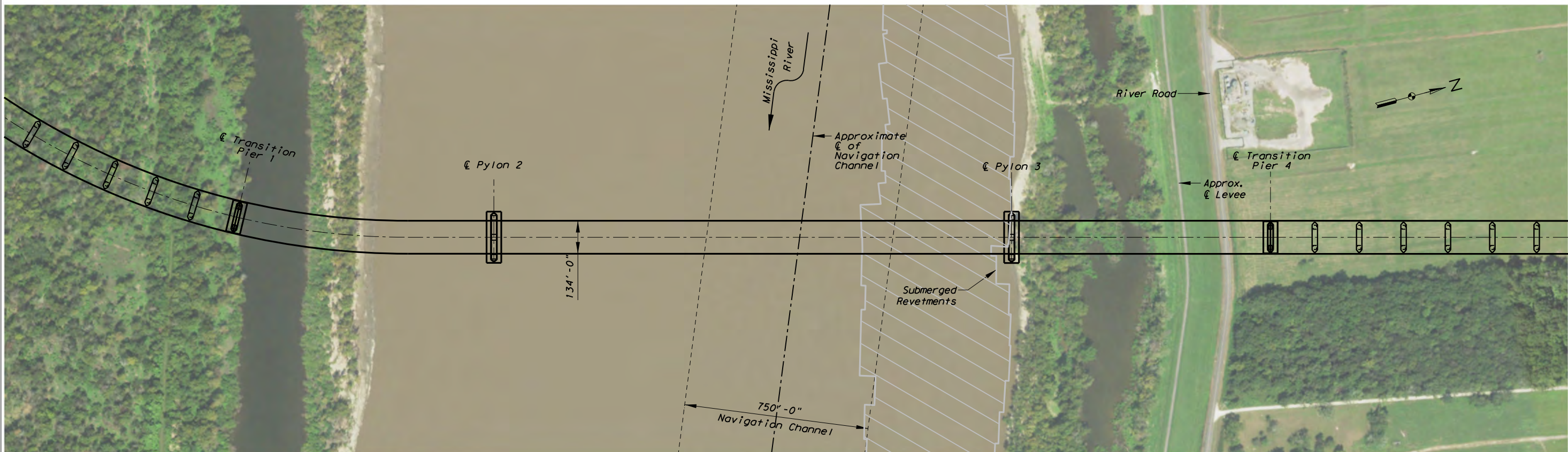
# **MAIN SPAN UNIT CONCEPTUAL LINE & GRADE DRAWINGS ROUND 2 PRELIMINARY ALTERNATIVES**

DESIGNED	CJB
CHECKED	JRD
DETAILED	CFR
CHECKED	CJB
SERIES NUMBER	

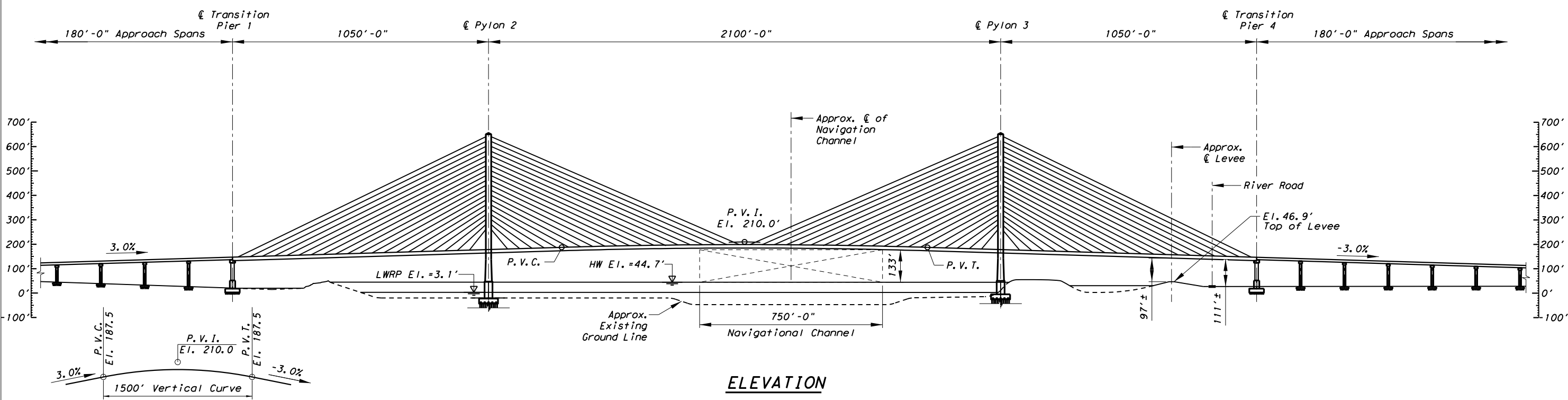
NO.	DATE	REVISION OR CHANGE ORDER DESCRIPTION	BY



BRIDGE CROSSING #5  
 RIVER MILE: 217.1  
 MRB SOUTH GBR: LA 1 TO LA 30 CONNECTOR



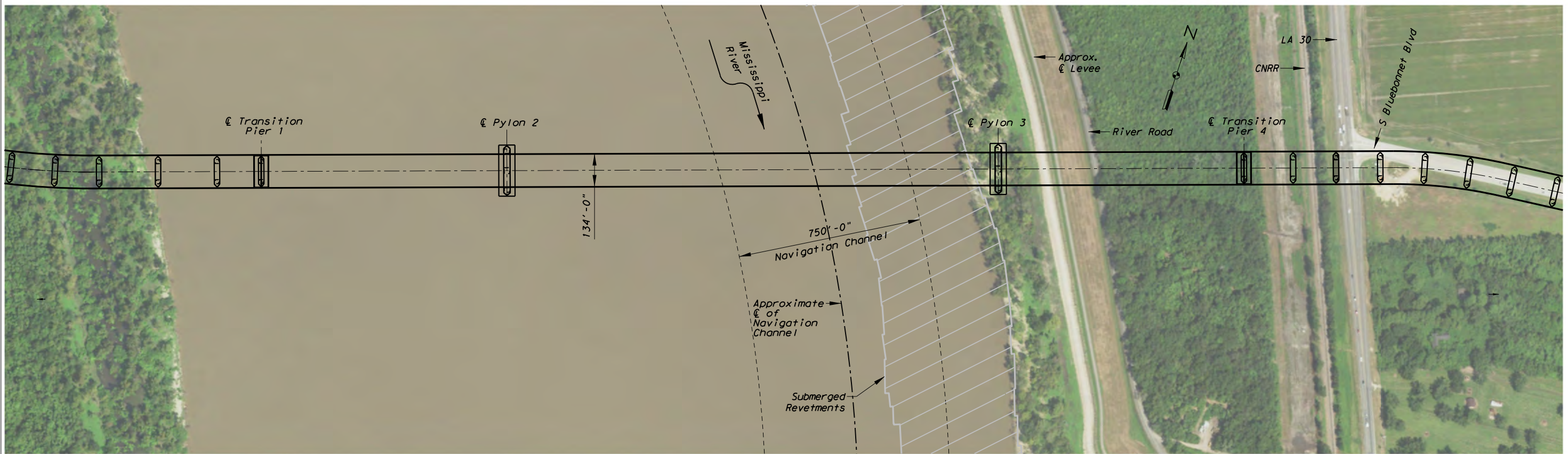
**PLAN**



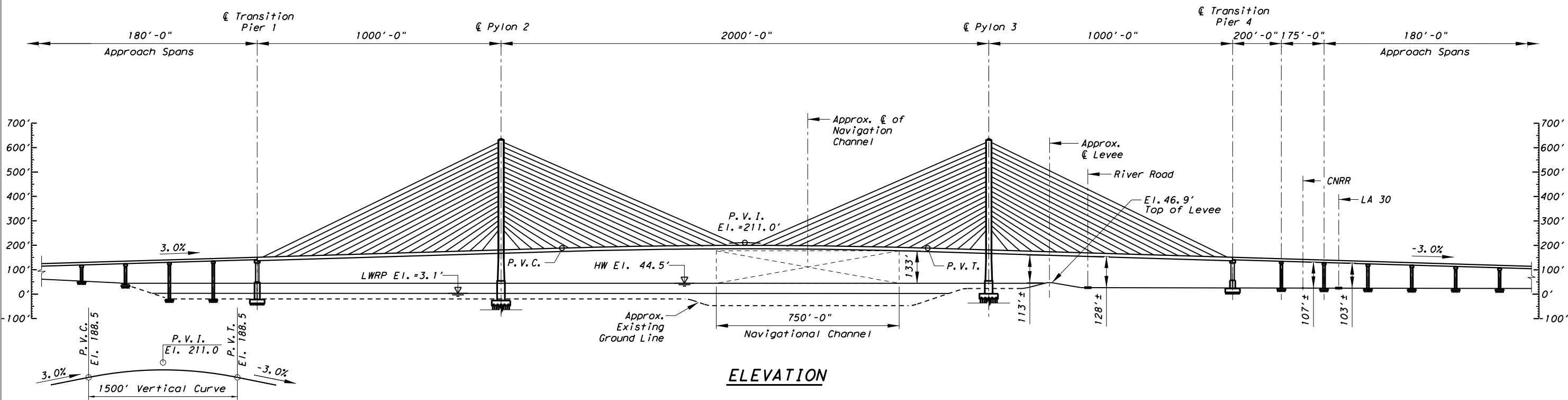
**ELEVATION**

**VERTICAL CURVE DATA @ P.G.L.**

**CONCEPTUAL LAYOUT NOT FOR CONSTRUCTION**



PLAN



ELEVATION

VERTICAL CURVE DATA @ P.G.L.

CONCEPTUAL LAYOUT NOT FOR CONSTRUCTION

SHEET NUMBER	
PARISH	EAST BATON ROUGE, WEST BATON ROUGE
CONTROL SECTION	
STATE PROJECT	H. 013284

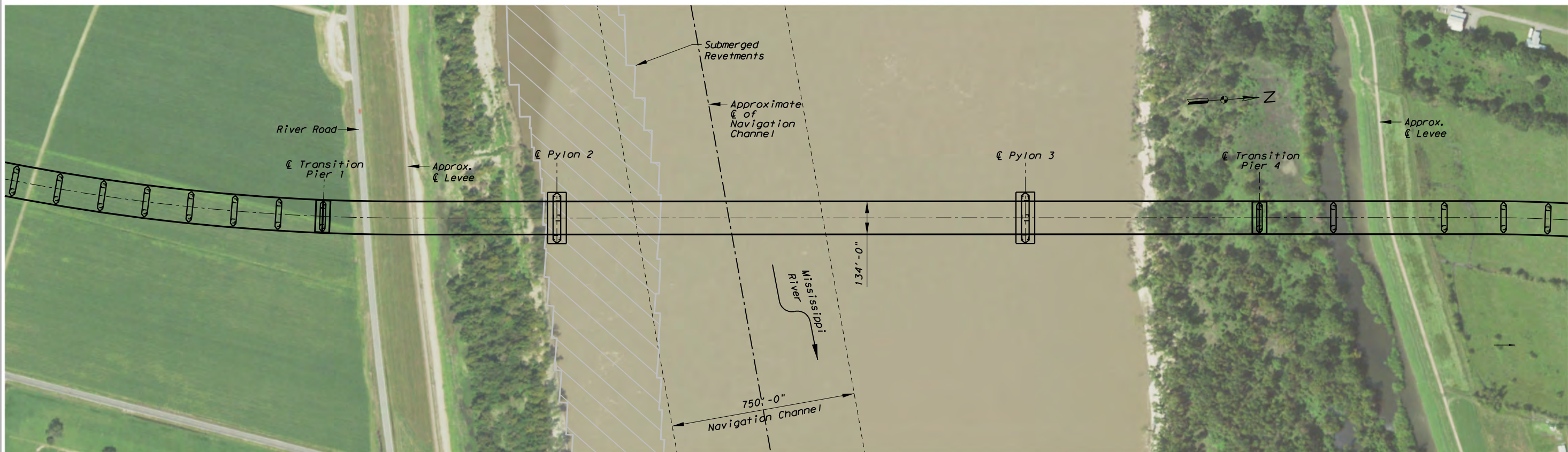
DESIGNED	CJB
CHECKED	JRD
DETAILED	CFR
CHECKED	CJB
SERIES NUMBER	

NO.	DATE	REVISION OR CHANGE ORDER DESCRIPTION	BY

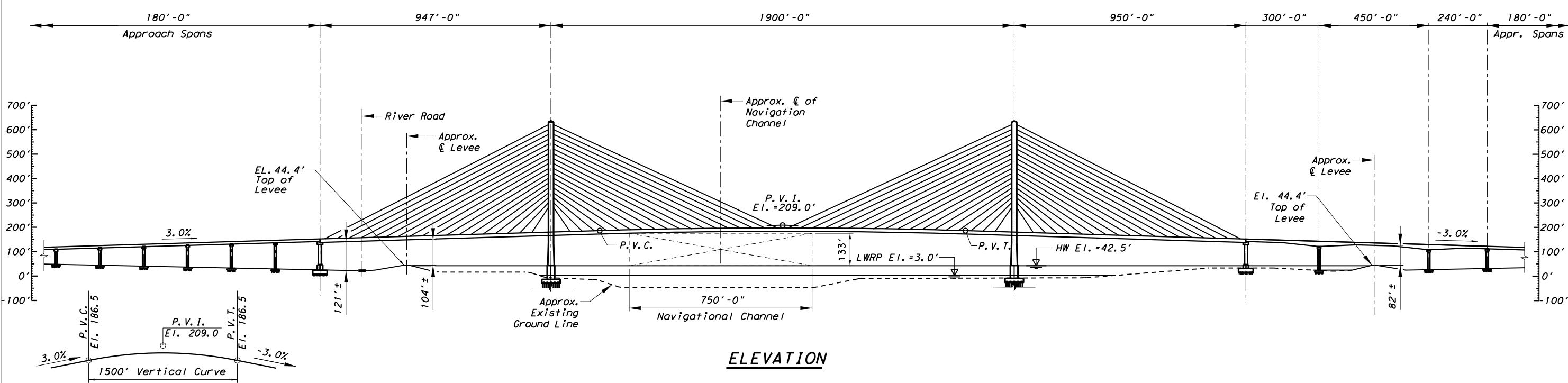


BRIDGE CROSSING #6  
RIVER MILE: 215.9  
MRB SOUTH GBR: LA 1 TO LA 30 CONNECTOR





**PLAN**



**ELEVATION**

**VERTICAL CURVE DATA @ P.G.L.**

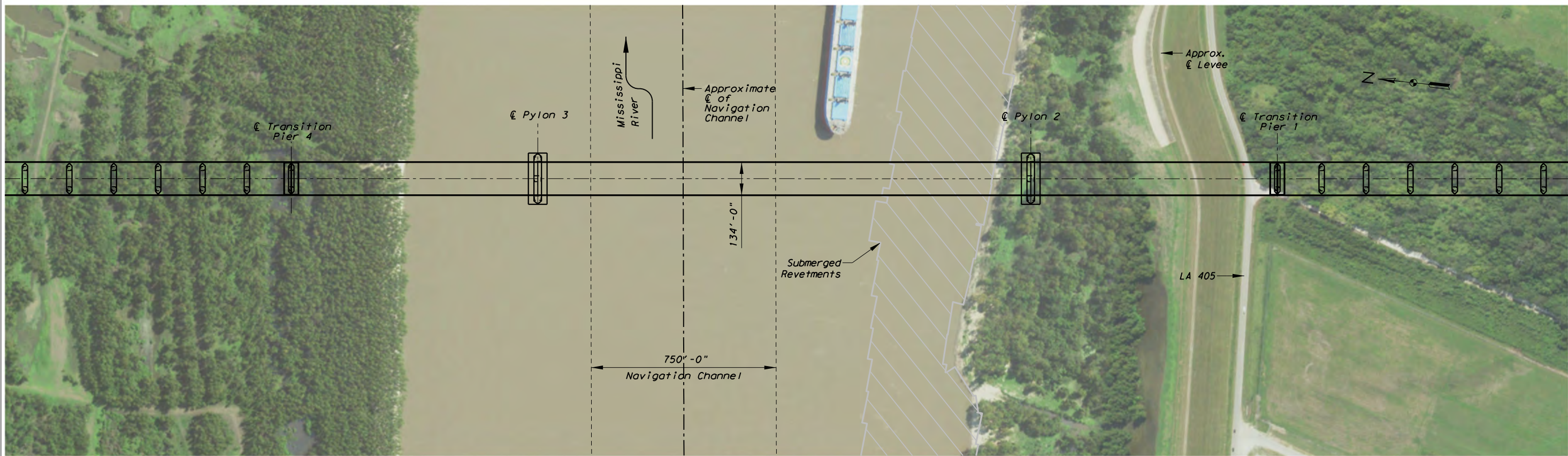
**CONCEPTUAL LAYOUT NOT FOR CONSTRUCTION**

DESIGNED	CJB	JRD	IBEVILLE	PARISH	CONTROL SECTION	STATE PROJECT	H. 013284
CHECKED							
DETAILED	CFR	CJB					
CHECKED							
SERIES NUMBER							
NO.							
DATE							
REVISION OR CHANGE ORDER DESCRIPTION							
BY							

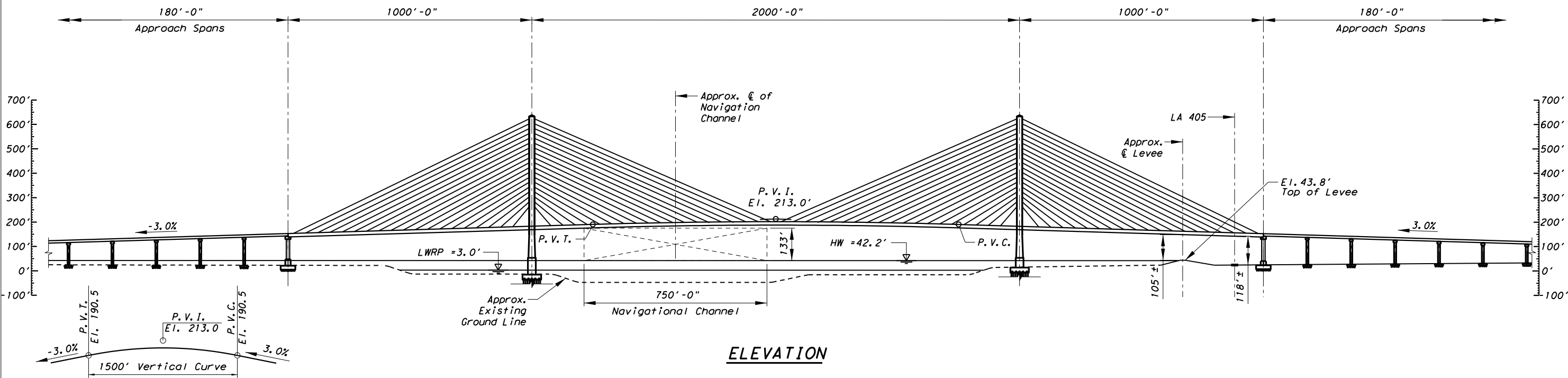


BRIDGE CROSSING #11  
RIVER MILE: 206.0  
MRB SOUTH GBR: LA 1 TO LA 30 CONNECTOR





**PLAN**



**ELEVATION**

**VERTICAL CURVE DATA @ P.G.L.**

**CONCEPTUAL LAYOUT NOT FOR CONSTRUCTION**

SHEET NUMBER	
IBERVILLE	
PARISH	
CONTROL SECTION	
STATE PROJECT	H. 013284

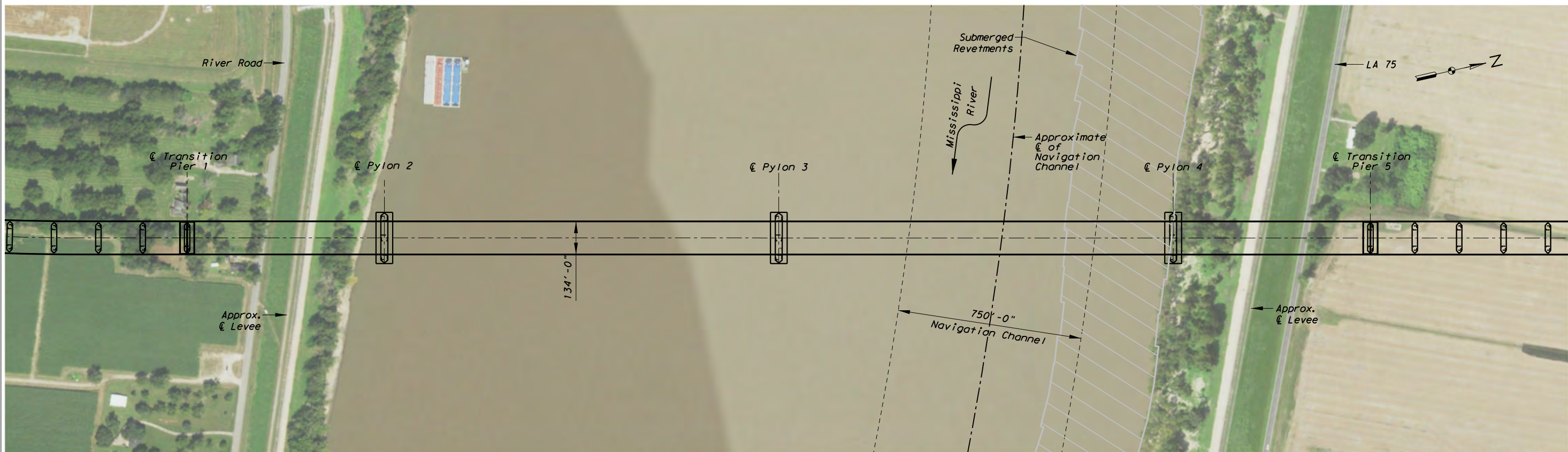
DESIGNED	CJB
CHECKED	JRD
DETAILED	CFR
CHECKED	CJB
SERIES NUMBER	

NO.	DATE	REVISION OR CHANGE ORDER DESCRIPTION	BY

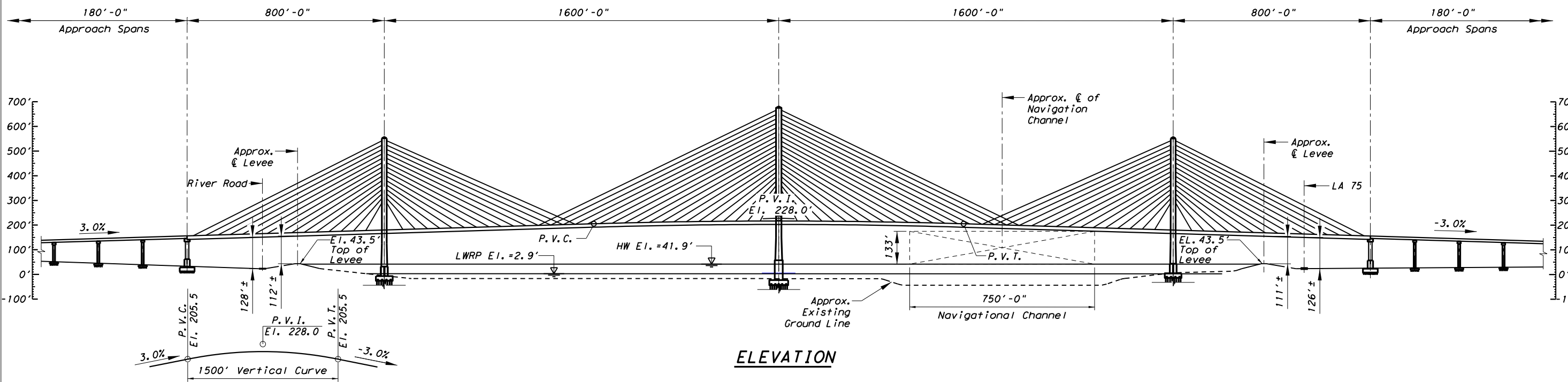


BRIDGE CROSSING #12  
 RIVER MILE: 204.4  
 MRB SOUTH GBR: LA 1 TO LA 30 CONNECTOR





PLAN



ELEVATION

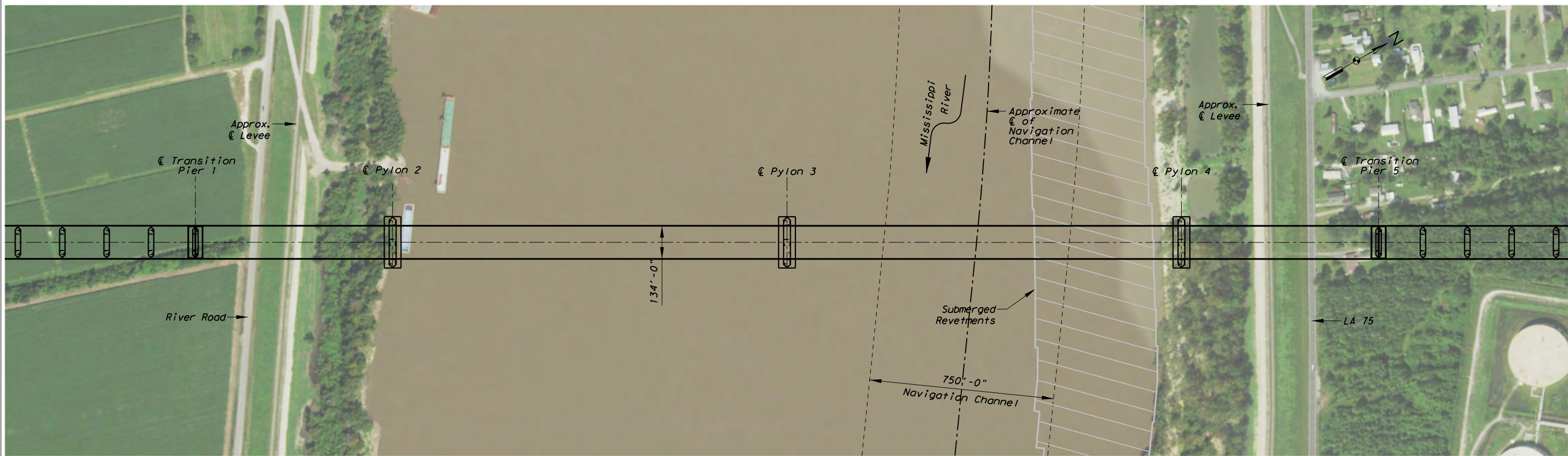
VERTICAL CURVE DATA @ P.G.L.

CONCEPTUAL LAYOUT NOT FOR CONSTRUCTION

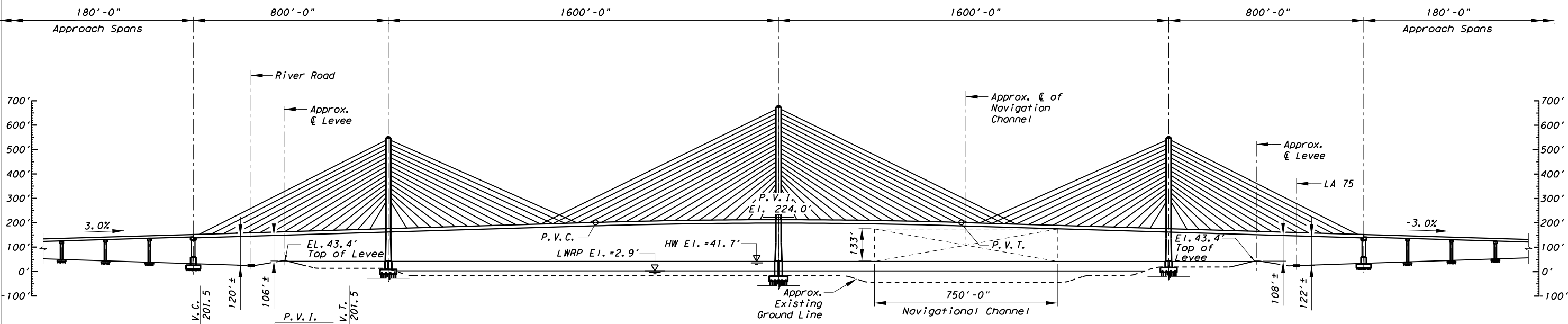


BRIDGE CROSSING #13  
RIVER MILE: 202.8  
MRB SOUTH GBR: LA 1 TO LA 30 CONNECTOR





**PLAN**



**ELEVATION**

**VERTICAL CURVE DATA @ P.G.L.**

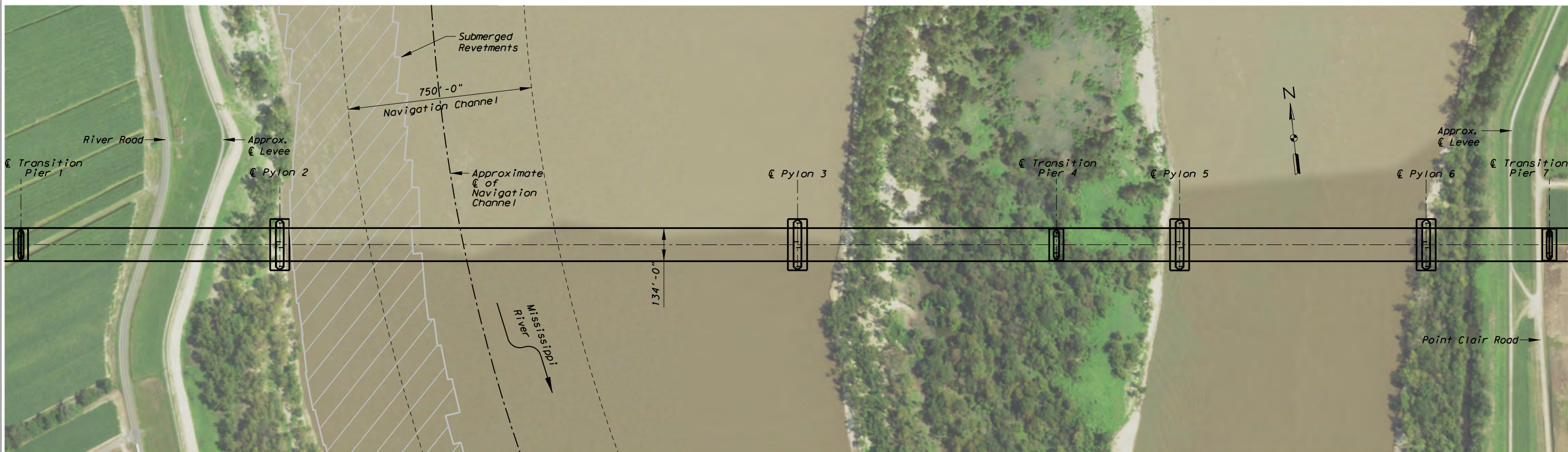
**CONCEPTUAL LAYOUT NOT FOR CONSTRUCTION**

SHEET NUMBER	
IBERVILLE	PARISH
CONTROL SECTION	STATE PROJECT
CJB	JRD
CFR	CFR
CJB	CJB
DESIGNED	CHECKED
DETAILED	CHECKED
SERIES NUMBER	NO.
REVISION OR CHANGE ORDER DESCRIPTION	DATE
BY	

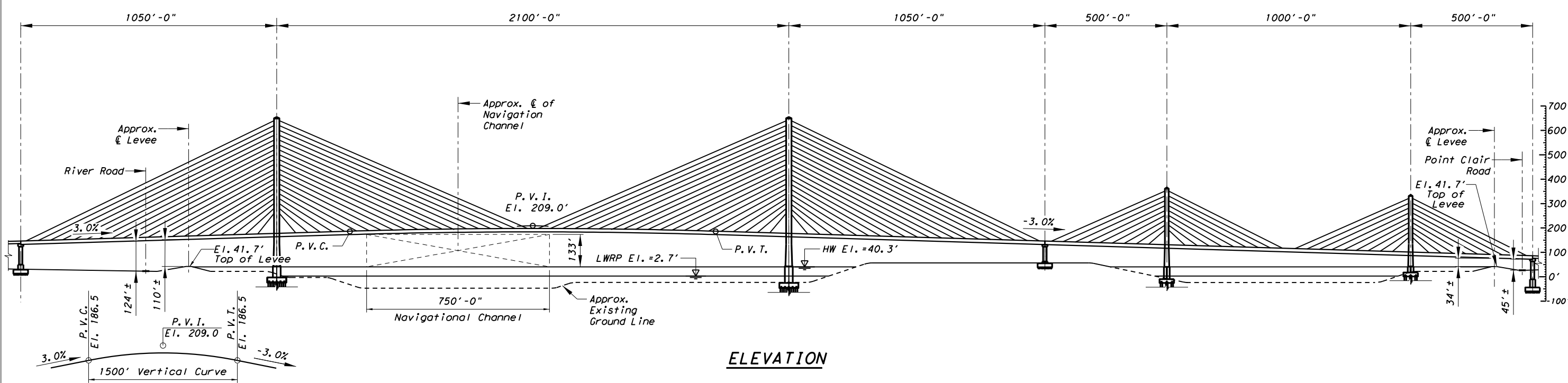
H. 013284

**BRIDGE CROSSING #14**  
**RIVER MILE: 202.1**

MRB SOUTH GBR: LA 1 TO LA 30 CONNECTOR



PLAN



ELEVATION

VERTICAL CURVE DATA @ P.G.L.

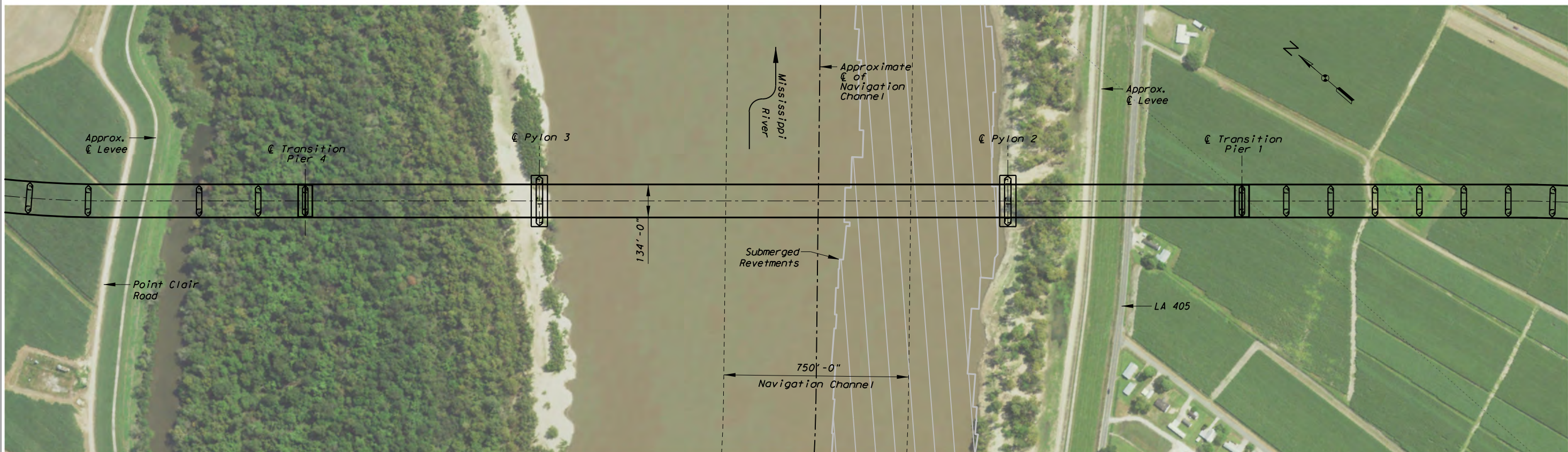
CONCEPTUAL LAYOUT NOT FOR CONSTRUCTION



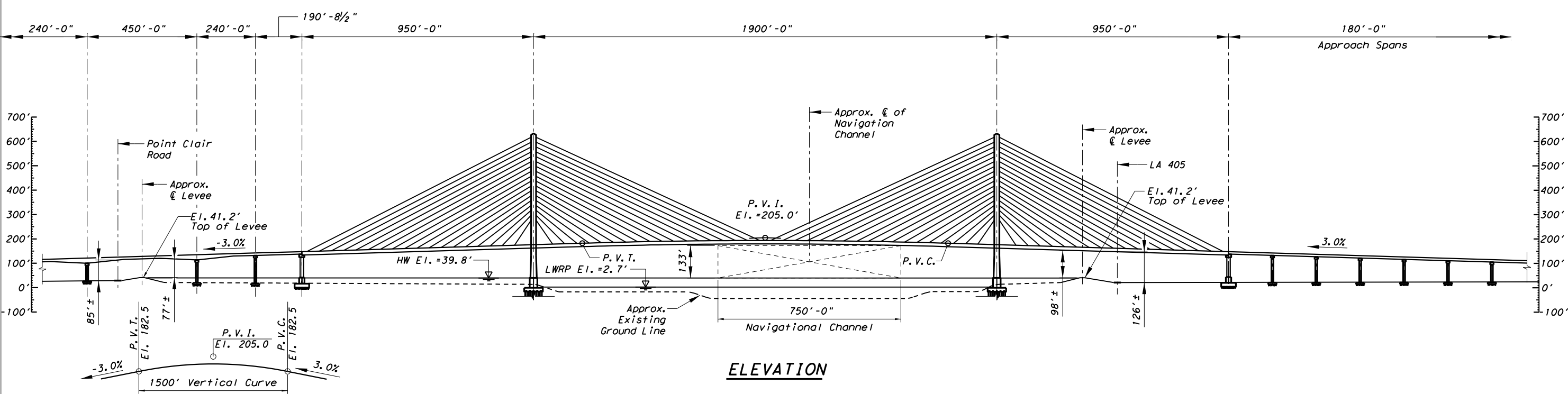
BRIDGE CROSSING #19  
 RIVER MILE: 195.1  
 MRB SOUTH GBR: LA 1 TO LA 30 CONNECTOR







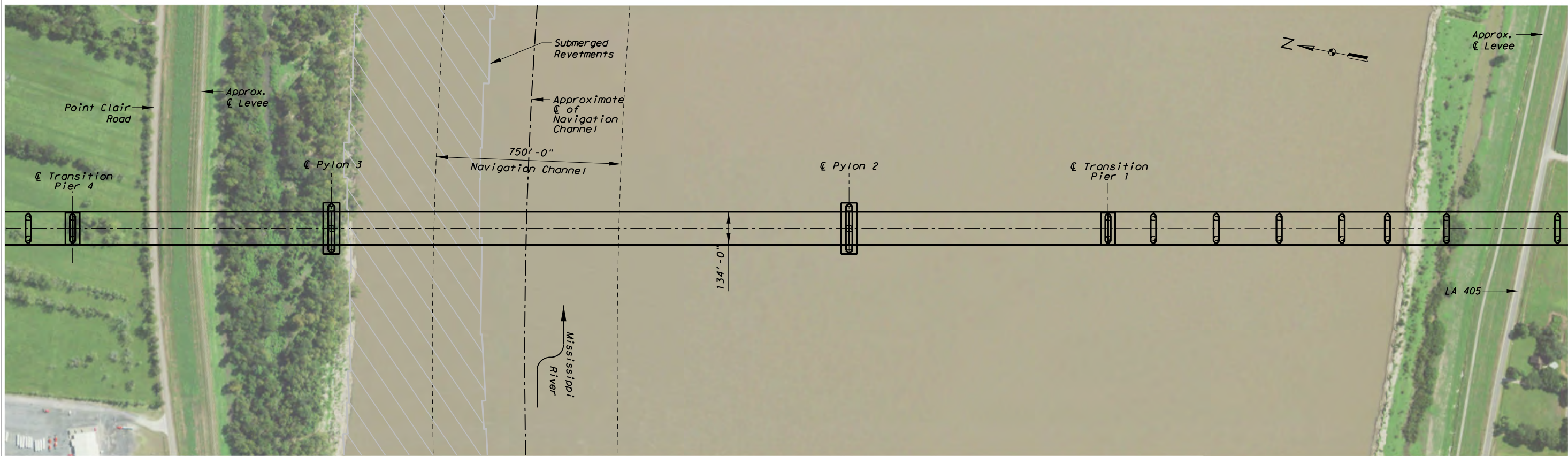
PLAN



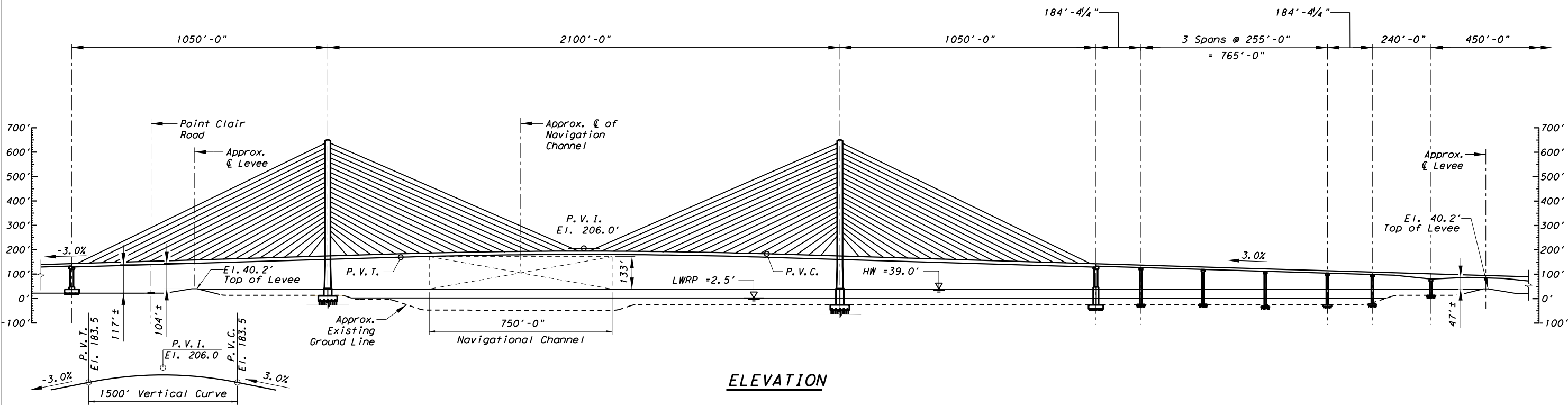
ELEVATION

VERTICAL CURVE DATA @ P.G.L.

CONCEPTUAL LAYOUT NOT FOR CONSTRUCTION





PLAN

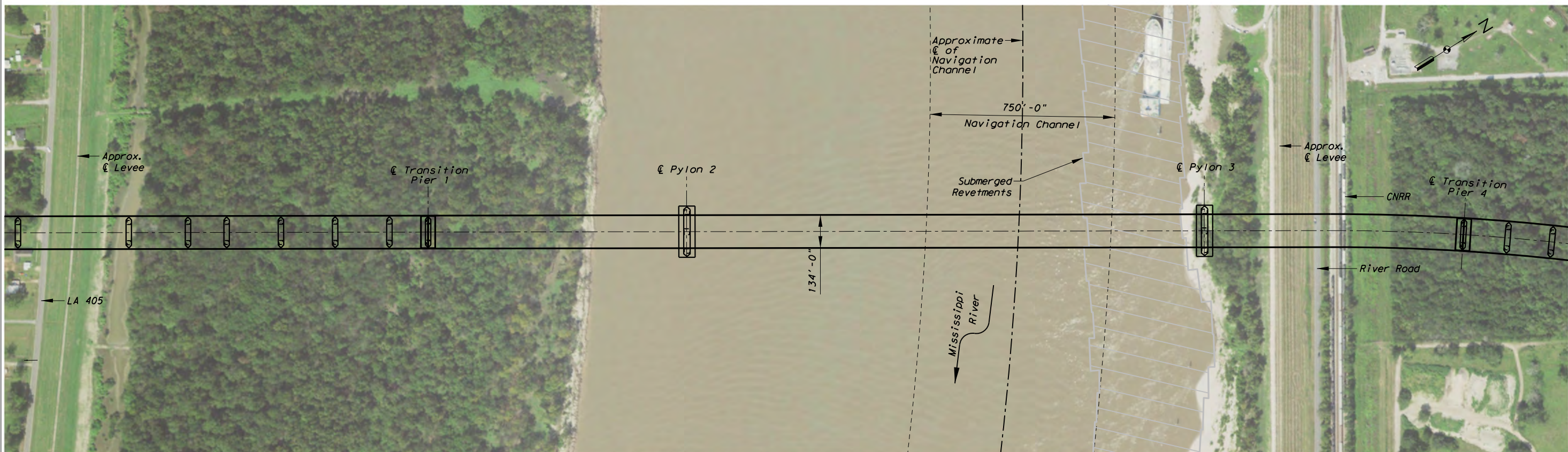


ELEVATION

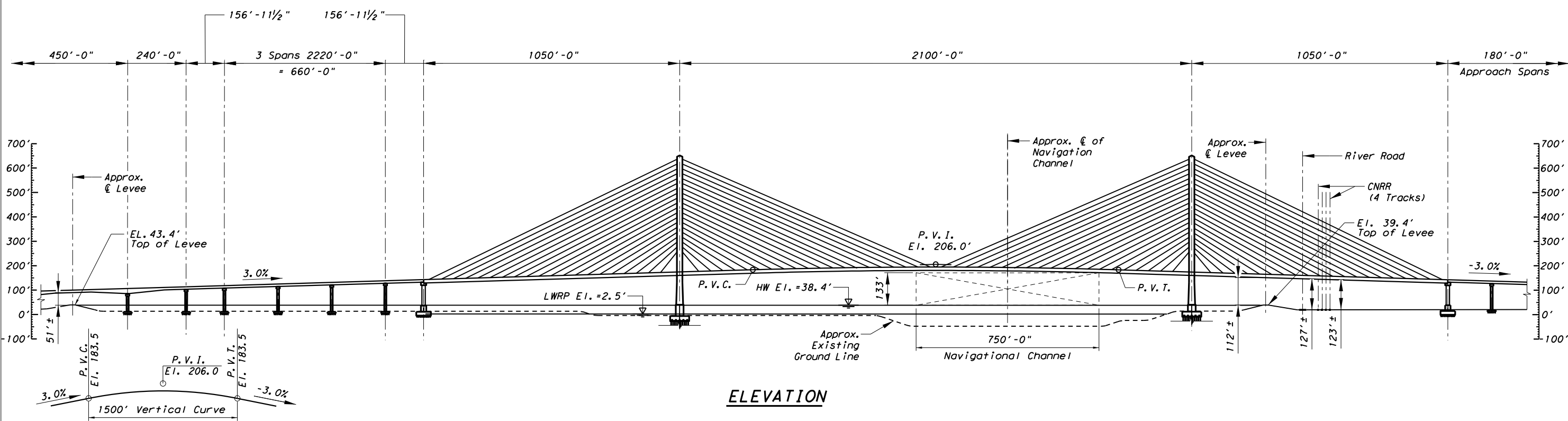
VERTICAL CURVE DATA @ P.G.L.

**CONCEPTUAL LAYOUT NOT FOR CONSTRUCTION**

SHEET NUMBER	
IBERVILLE	PARISH
CONTROL SECTION	STATE PROJECT
H. 013284	
DESIGNED	CJB
CHECKED	JRD
DETAILED	CFR
CHECKED	CJB
SERIES NUMBER	
NO.	DATE
REVISION OR CHANGE ORDER DESCRIPTION	
BY	
	
<b>BRIDGE CROSSING #23</b> <b>RIVER MILE: 188.5</b>	
MRB SOUTH GBR: LA 1 TO LA 30 CONNECTOR	
	



PLAN



VERTICAL CURVE DATA @ P.G.L.

**CONCEPTUAL LAYOUT NOT FOR CONSTRUCTION**

DESIGNED	CJB	ASCENSION
CHECKED	JRD	PARISH
DETAILED	CFR	CONTROL SECTION
CHECKED	CJB	STATE PROJECT
SERIES NUMBER		H. 013284
NO.	DATE	REVISION OR CHANGE ORDER DESCRIPTION
		BY



BRIDGE CROSSING #25  
RIVER MILE: 185.8

MRB SOUTH GBR: LA 1 TO LA 30 CONNECTOR

